











-  Entrances
-  Parking
-  Bus & taxis stop
-  Restaurant
-  Cafe
-  Chapel
-  Cycle Parking
-  Motorcycle Parking
-  Shop
-  Cycle Path

West Block

Centre Block

East Block

	B Wards	C Wards	D Wards	E Wards	G Wards	H Wards	K Wards	L Wards	M Wards
4			Denton	Earsham	Gateley				
3	Blakeney	Cley	Dilham	Easton	Gissing	Hethel	Kilverstone	Jack Pryor Unit	Mattishall
2	Buxton	Coltishall	Docking	Edgefield	Guist	Heydon	Kimberley	Acute Medical Unit	
1	Brundall	Cringleford	Dunston	Elsing	Gunthorpe	Holt	Knapton	Langley	Mulbarton

How to get to the hospital by car

From the A47 via B1108

- Leave the A47 at the junction with the B1108 (signposted to Norwich, University and Hospital, Colney) and head towards Norwich
- Turn right at the first set of traffic lights (signposted to the Norwich Research Park and Hospital).
- Go straight on to the second set of traffic lights and continue straight on to a roundabout.
- The entrances to the hospital are located at the roundabout

From Norwich city centre via B1108

- Leave the city centre, following signs to the University and Hospital
- Continue down the B1108 past the university which is on the left-hand side.
- At the second set of traffic lights turn left (signposted Norwich Research Park and Hospital) and follow the directions above from A47 via B1108.

From the A11/A47

- Leave the A11 and turn left at the first roundabout after the Thickthorn A47/A11 junction
- Carry straight on at the first two roundabouts and then turn left at the third roundabout
- Continue straight on and the hospital is located at the fourth roundabout

From Norwich city centre via A11

- Leave the city centre following signs for A11 Thetford
- Once on the A11 turn right at the Cringleford roundabout following signs for the hospital and then follow directions above from A47 via A11

